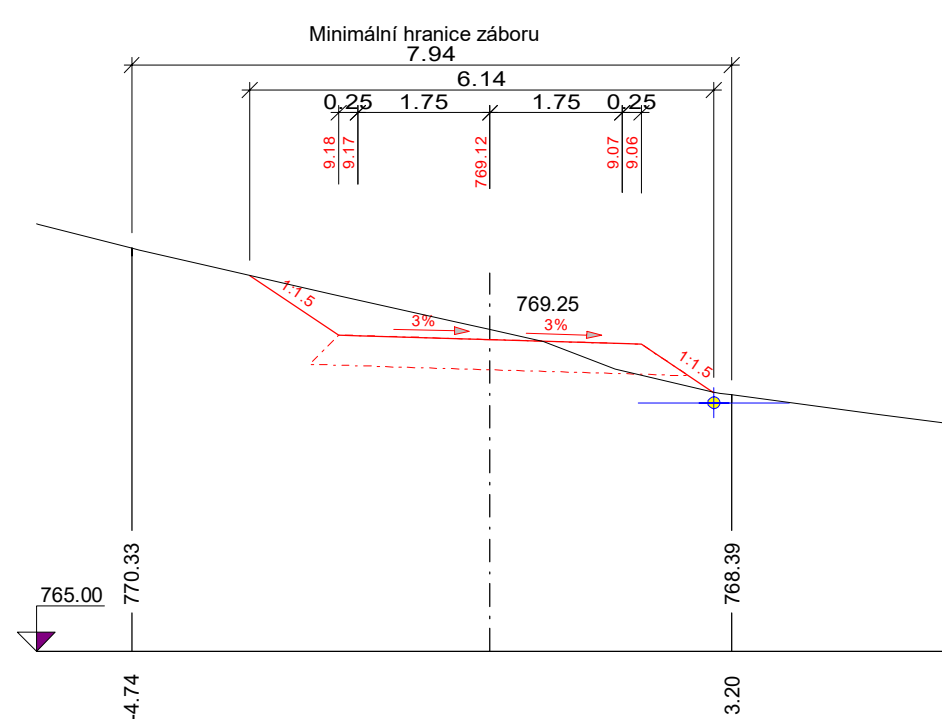
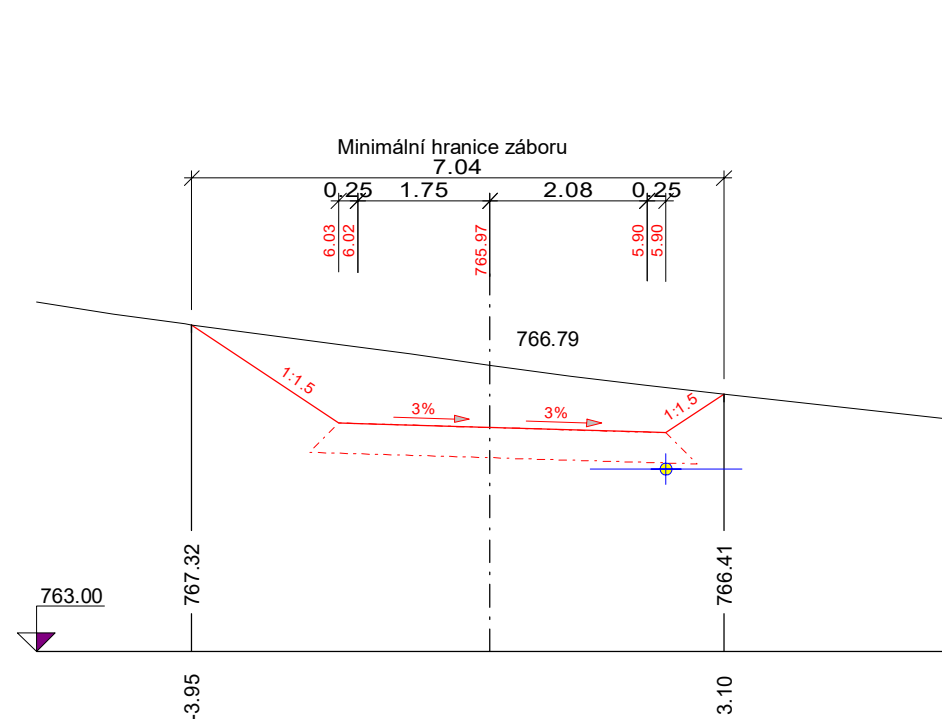


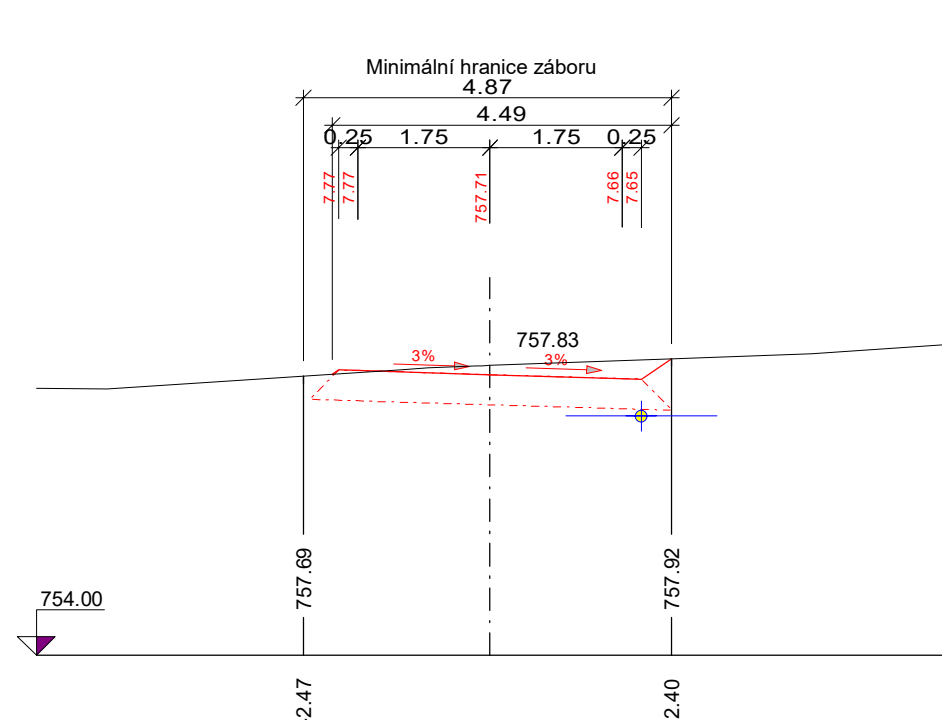
1 - KM 0.01000



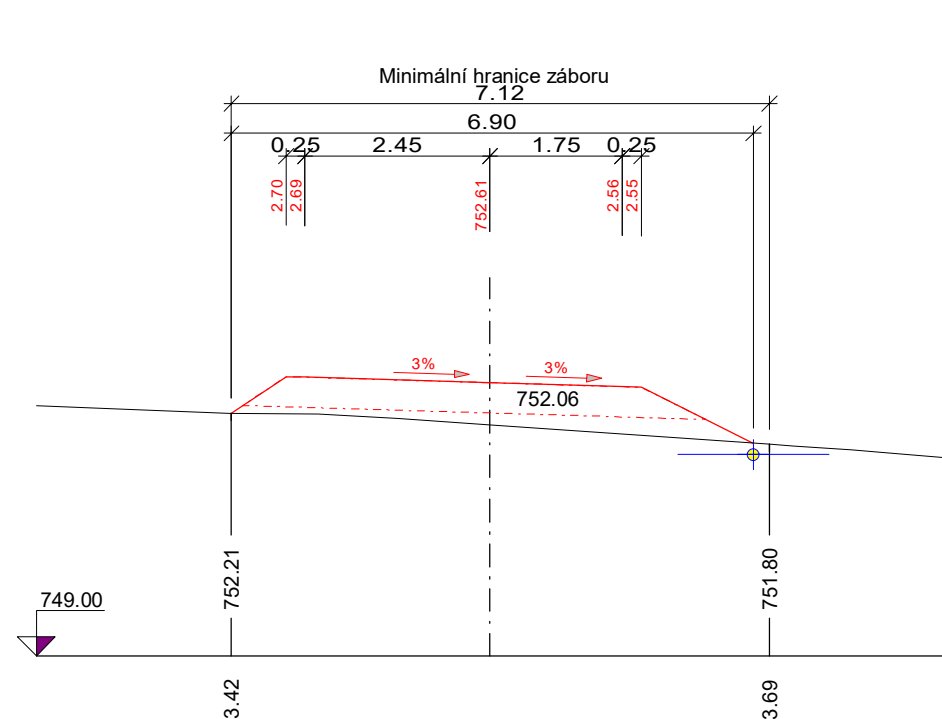
2 - KM 0.05000



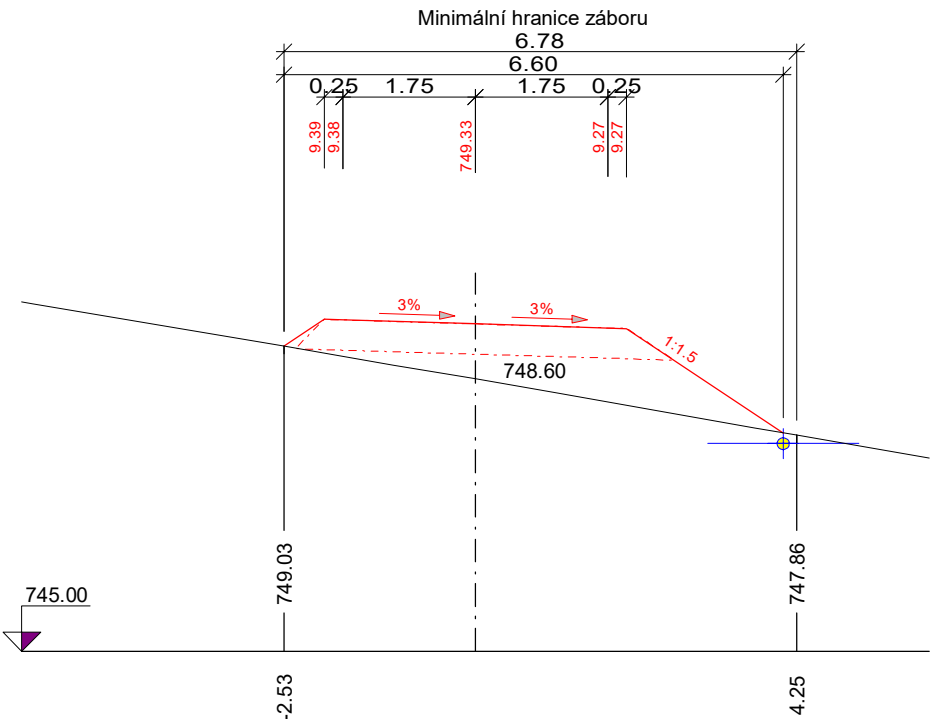
3 - KM 0.10000



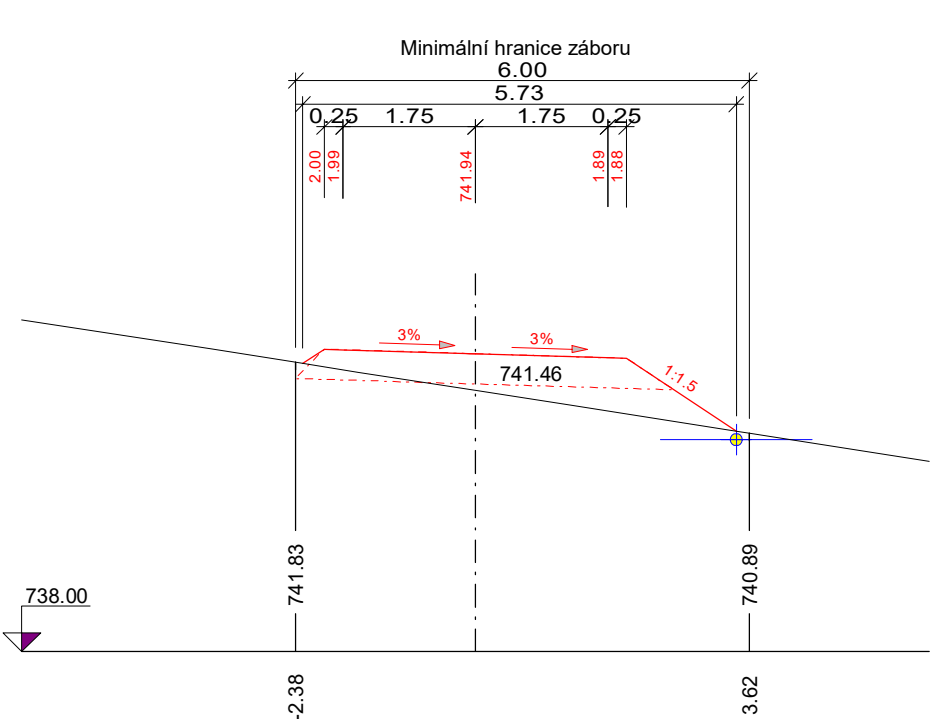
4 - KM 0.13000



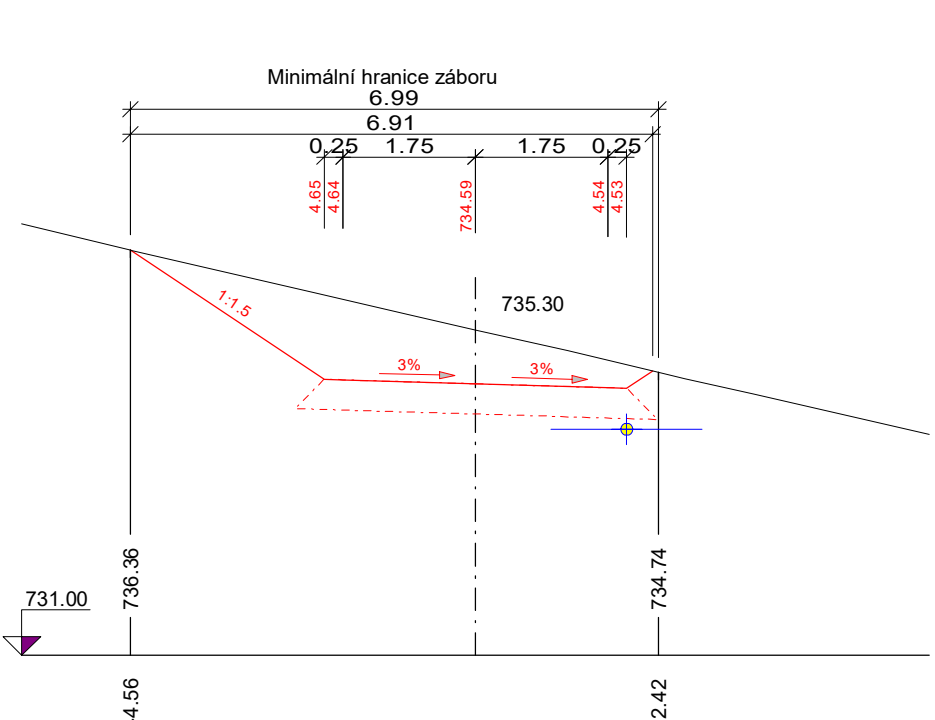
5 - KM 0.15000



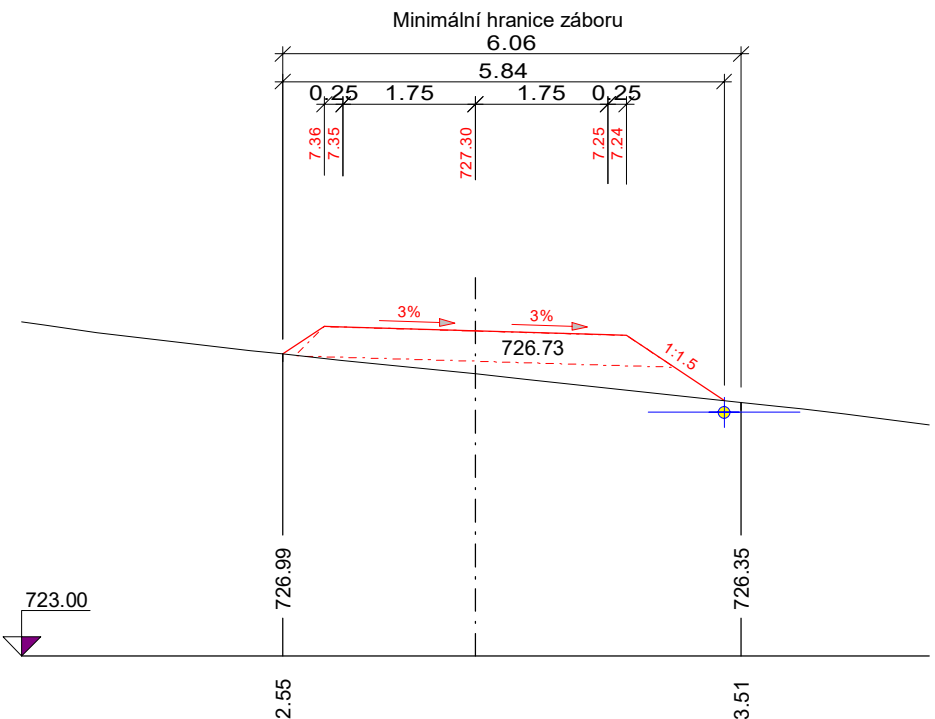
6 - KM 0.20000



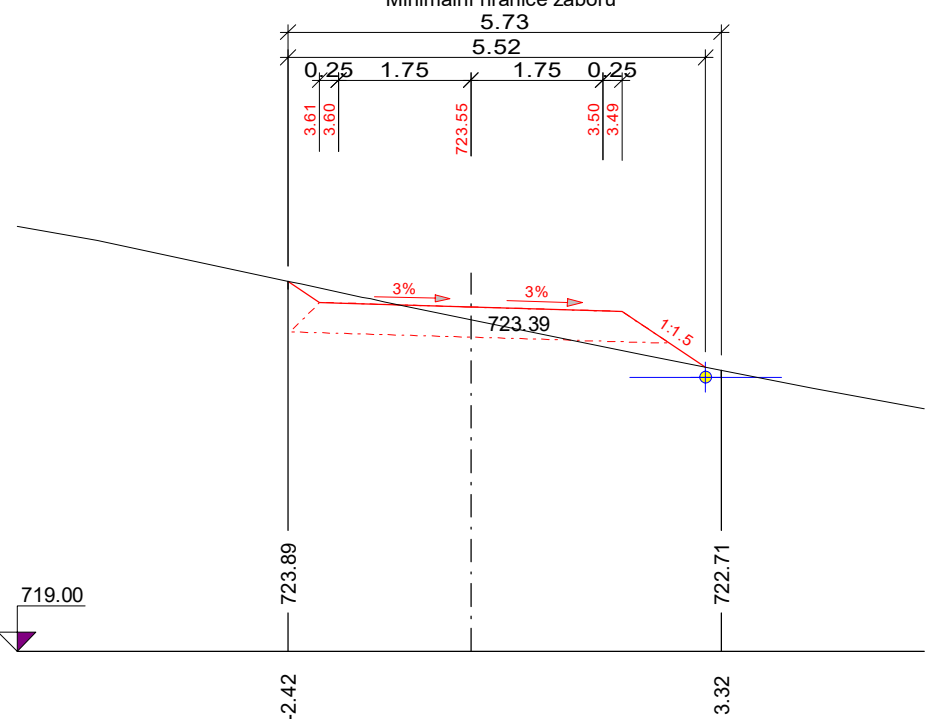
7 - KM 0.25000



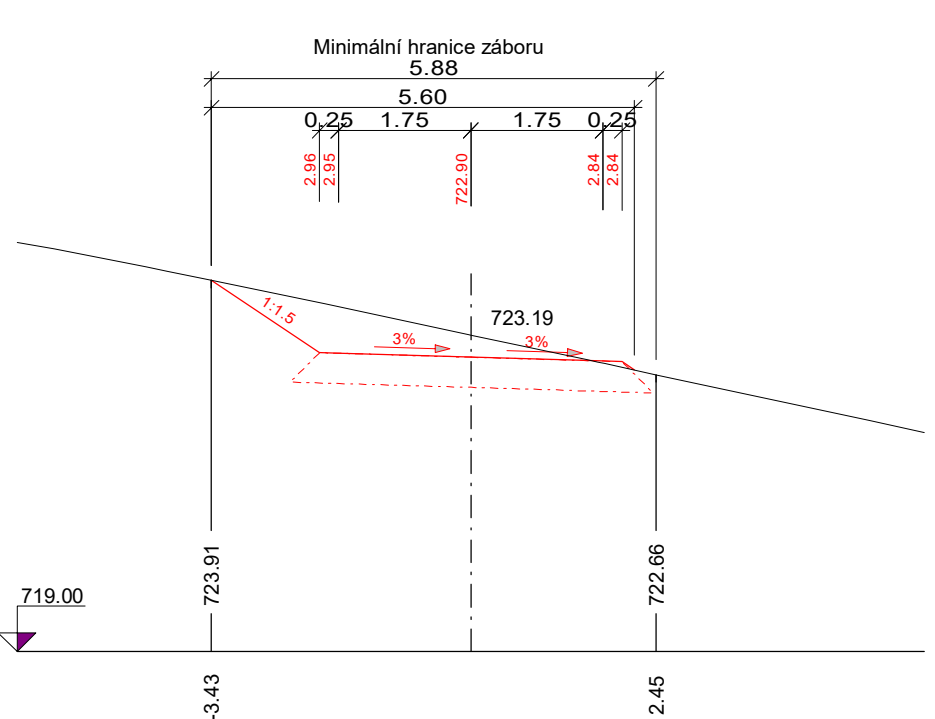
8 - KM 0.30000



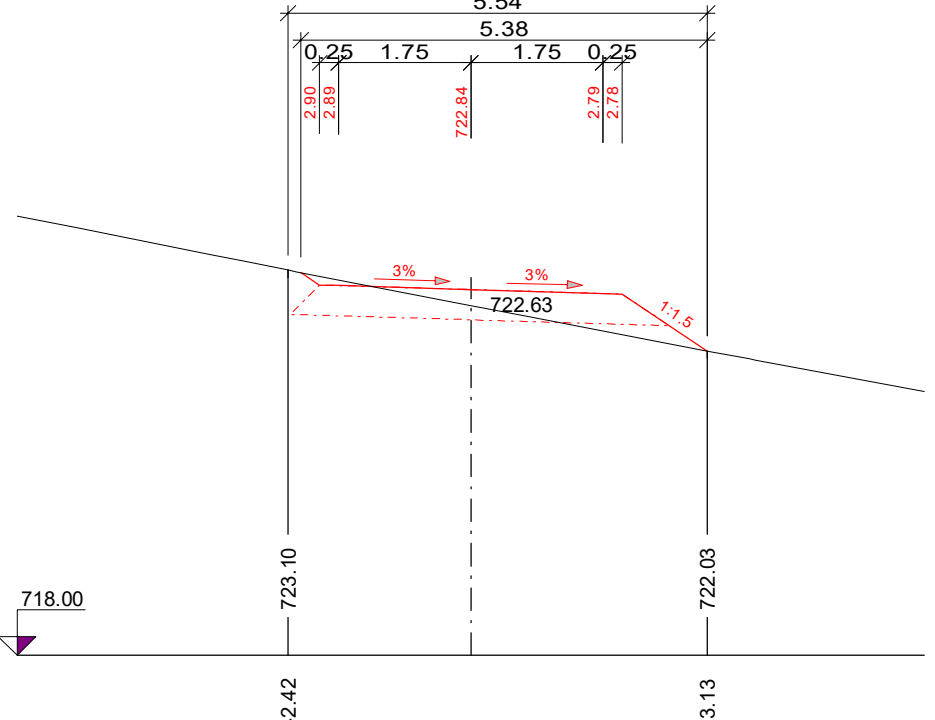
9 - KM 0.35000



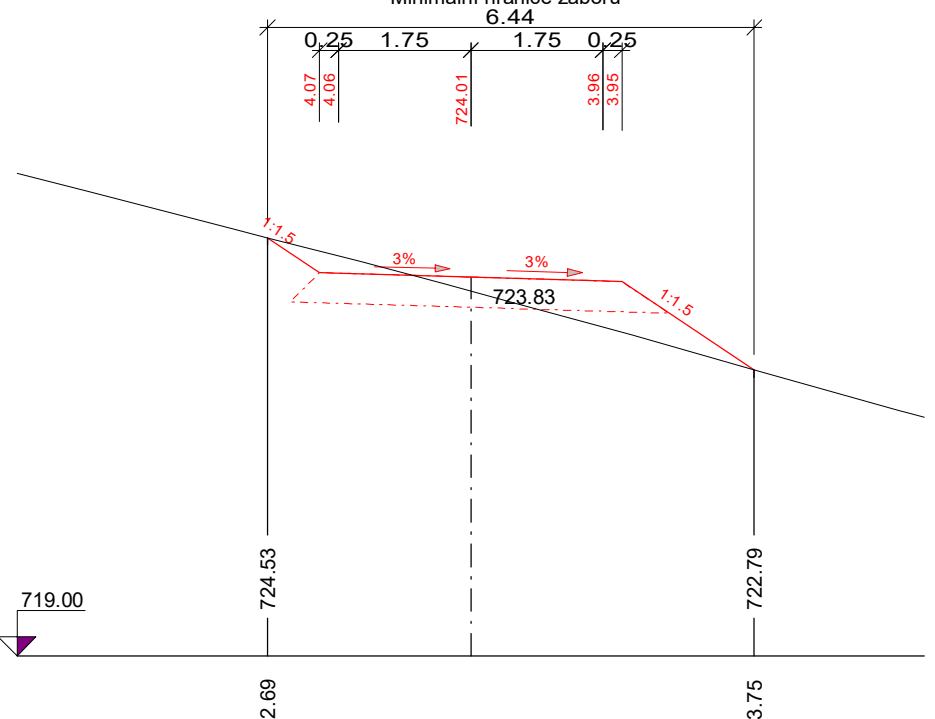
10 - KM 0.40000



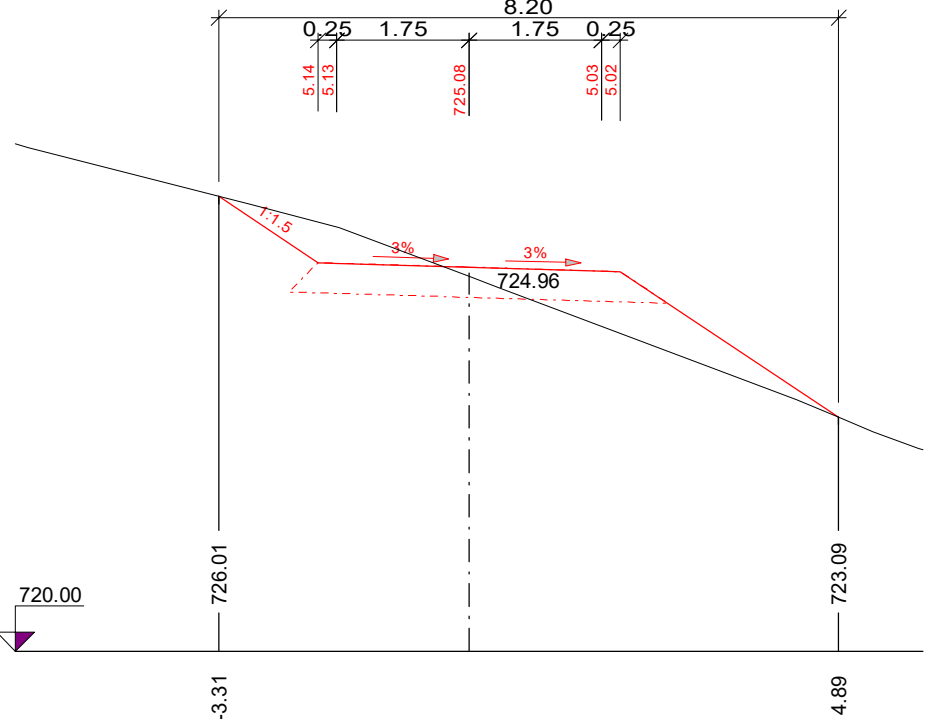
11 - KM 0.45000



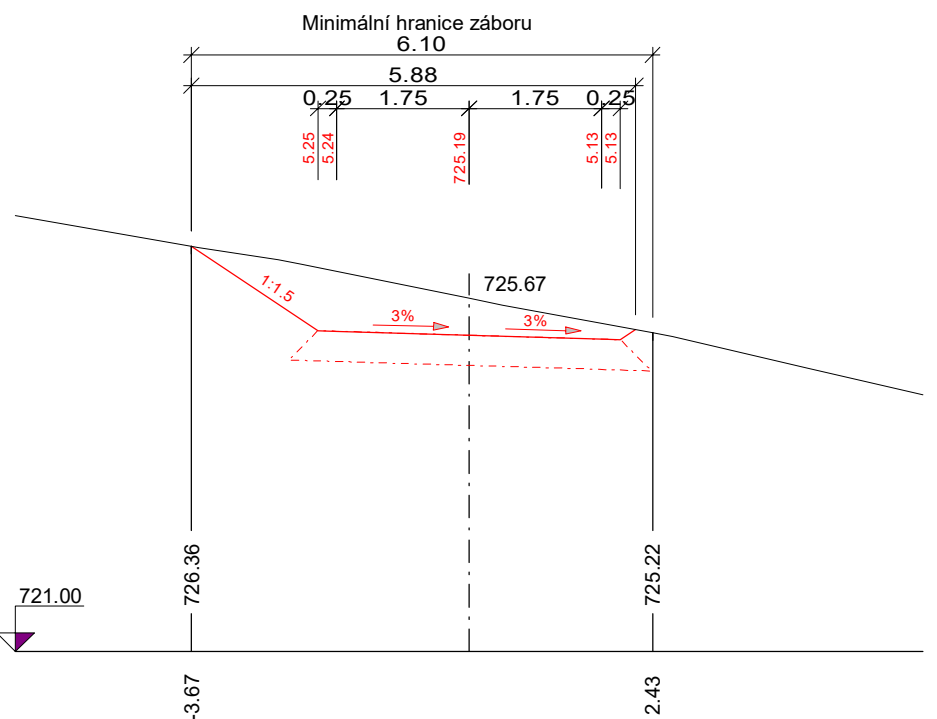
12 - KM 0.50000



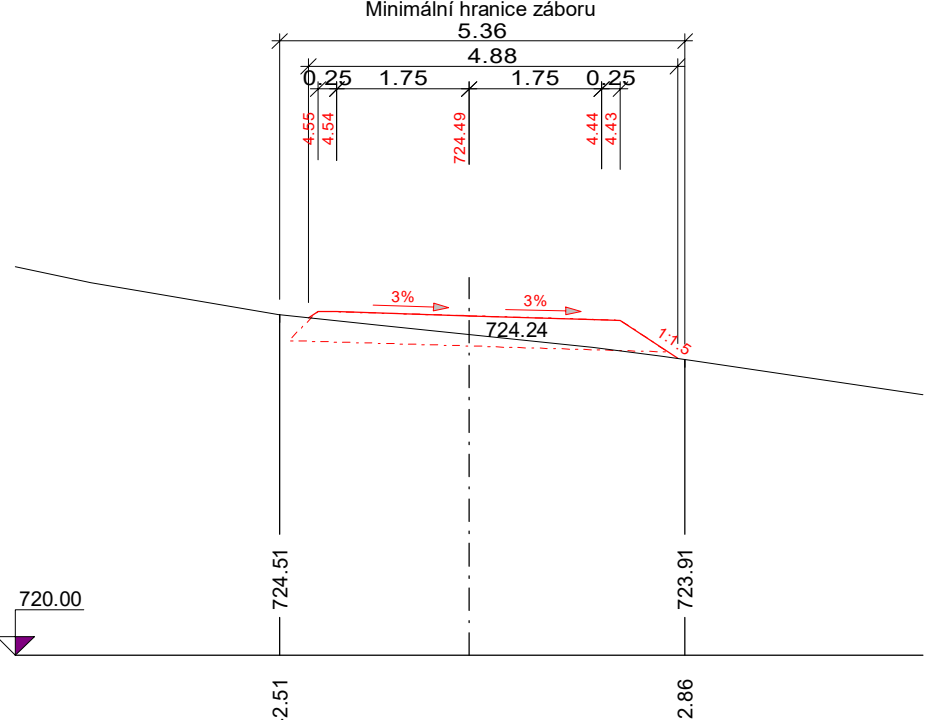
13 - KM 0.55000



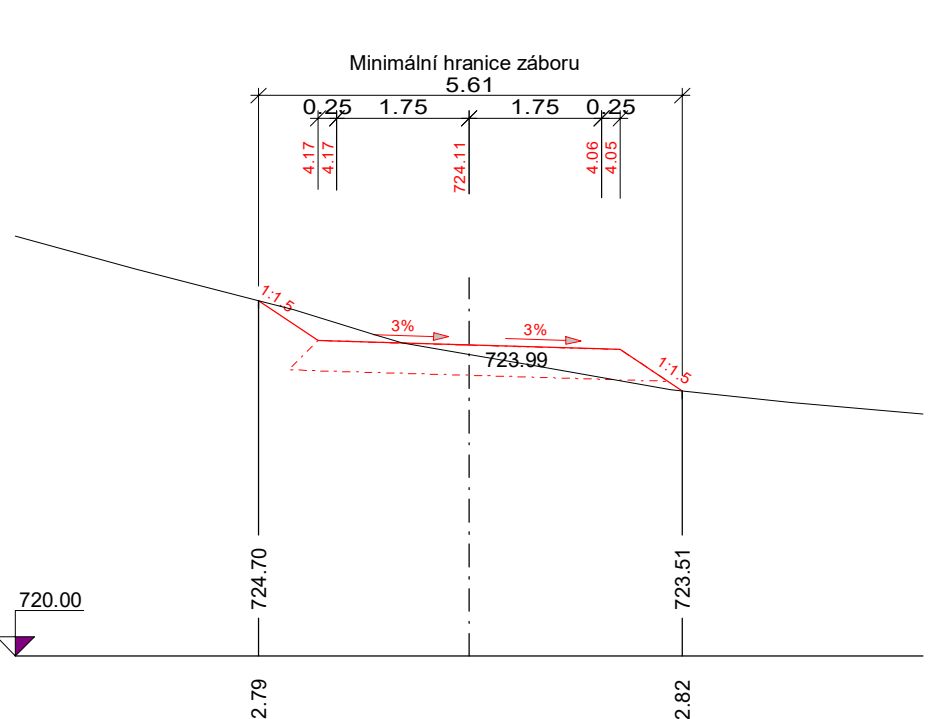
14 - KM 0.60000



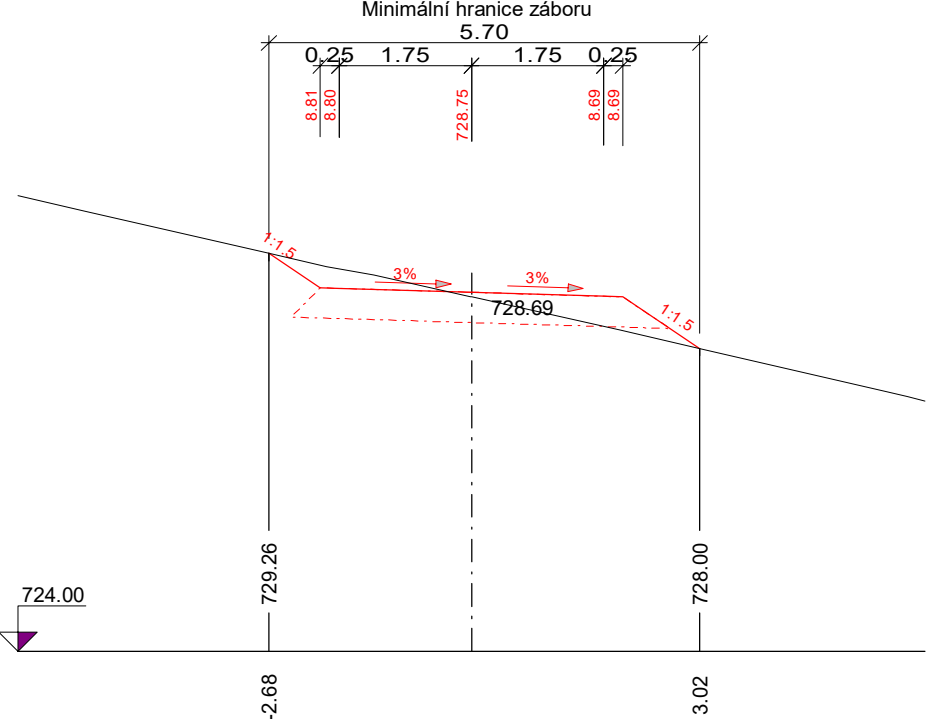
15 - KM 0.65000



16 - KM 0.70000



17 - KM 0.75500



VYPRACOVALA		Ing. Jana Vavřová	ZODP. PROJEKTANT	Ing. Vladimír Lukš	GEODETICKÉ SDRUŽENÍ s.r.o. Pod Anenskou 245, 261 01 Příbram www.geodetpb.cz	
OKRES: Prachatice		OBEC: Žárovná				
KATASTRÁLNÍ ÚZEMÍ: Žárovná		Státní pozemkový úřad KPÚ pro Jihočeský kraj Pobočka Prachatice DOKUMENTACE TECHNIČKÉHO ŘEŠENÍ PSZ Polní cesta VC9 PRŮJEMNÉ REZY			STUPEŇ	PSZ
ODBĚRATEL:					ČÍSLO ZAKÁZKY	4010/2016
					DATUM	02/2019
					FORMÁT	A1
		MEŘÍTKO	1:100		Č. VYKRESU 20	